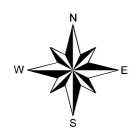














Arboret, manuskart



1:2 500

-  Eiendomsgrense FKB
-  Bygninger FKB
-  Vei-arealer FKB
-  Steingjerde originalt
-  Steingjerde FKB
-  Sti smal FKB
-  Sti originalt
-  Sti bred FKB
-  Sti bred originalt
-  Bekk/vannkontur originalt
-  ElvBekk FKB
-  KanalGrøft FKB